

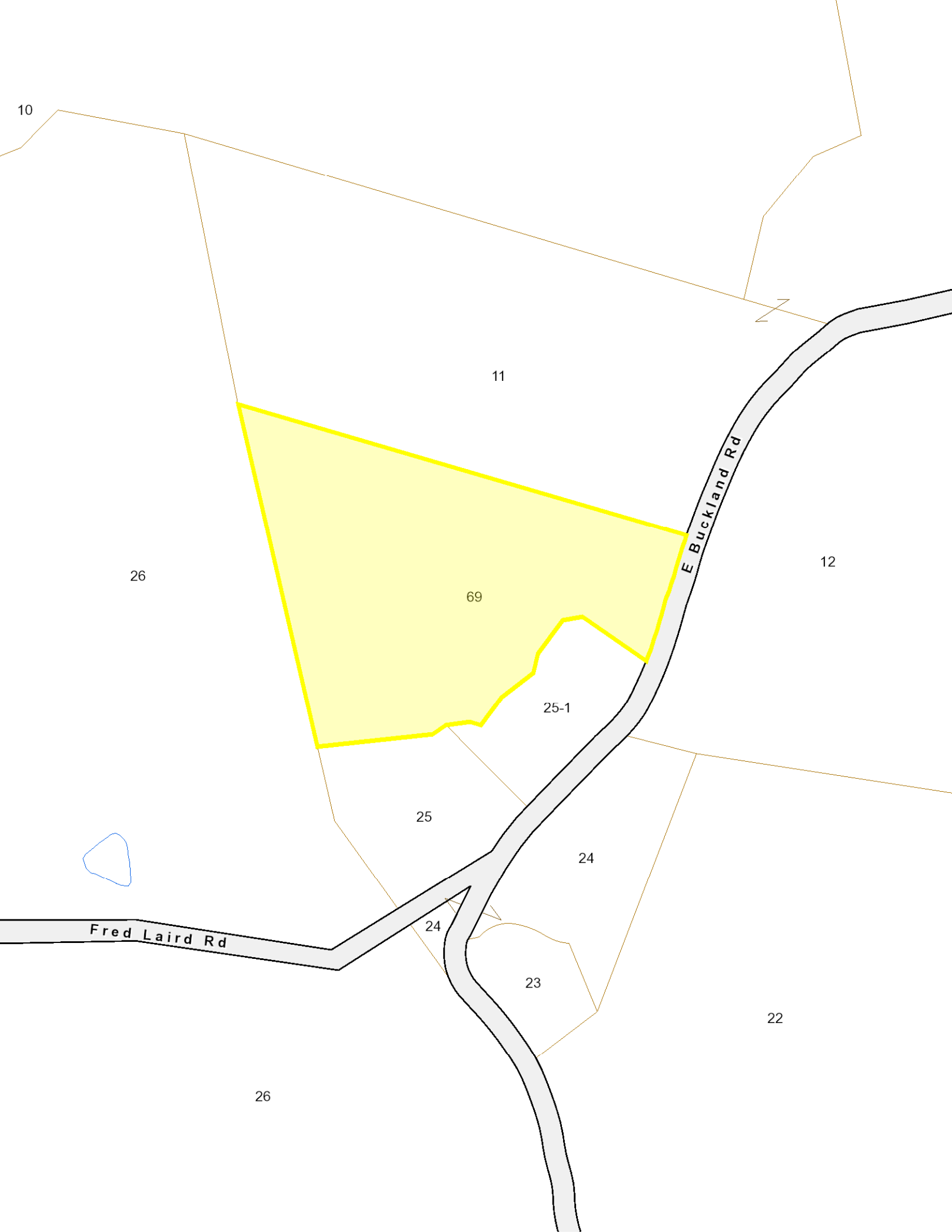
# Assessment Field Card

Town of Buckland, Massachusetts



Parcel Information	
NO PHOTO AVAILABLE	<p><b>Address:</b> E BUCKLAND RD  <b>Map-Lot:</b> 5 0 69  <b>Patriot Account #:</b> 353  <b>Owner:</b> BUCKLAND, TOWN OF  <b>Co-Owner:</b>  <b>Mailing Address:</b> 17 STATE STREET    SHELBURNE FALLS, MA 01370</p>
Building Exterior Details	General Information
<p><b>Building Type:</b>  <b>Year Built:</b>  <b>Grade:</b>  <b>Frame Type:</b>  <b>Living Units:</b> 0  <b>Building Condition:</b> Average  <b>Roof Cover:</b>  <b>Roof Type:</b>  <b>Exterior Wall Type:</b>  <b>Pool:</b> False</p>	<p><b>Total Acres:</b> 9.7  <b>Land Use Code:</b> 930  <b>Neighborhood Code:</b>  <b>Owner Occupied:</b> N  <b>Condo Name:</b>  <b>Condo Unit:</b>  <b>Zone:</b> R  <b>Utility Code 1:</b> TYPI  <b>Utility Code 2:</b>  <b>Utility Code 3:</b></p>
Building Area	Ownership History
<p><b>Gross Area:</b> 0 sqft  <b>Finished Area:</b> 0 sqft  <b>Basement Area:</b> 0 sqft  <b>Garage Area:</b> 0 sqft  <b>Detached Garage:</b> sqft  <b>Basement Garage:</b> sqft</p>	<p><b>Sale Date:</b> 2/8/1995  <b>Sale Price:</b> \$ 0  <b>Nal Description:</b> OTHER  <b>Grantor (Seller):</b> SOTO,JOSE ANTONIO  <b>Book/Page:</b> 2975 333</p>
Building Interior	Assessed Value
<p><b>No. Total Rooms:</b> 0  <b>No. Bedrooms:</b> 0  <b>No. Full Baths:</b> 0  <b>No. Half Baths:</b> 0  <b>Bath Rating:</b>  <b>No. Kitchens:</b> 0  <b>Kitchen Rating:</b>  <b>Building Framing:</b>  <b>Interior Wall Type:</b>  <b>Fireplaces:</b> 0  <b>Solar Hot Water:</b> False  <b>Central Vac:</b> False  <b>Floor Type:</b>  <b>Heat Type:</b>  <b>Heat Fuel:</b>  <b>Percent A/C:</b></p>	<p><b>Assessed Yard Value:</b> \$ 0  <b>Assessed Land Value:</b> \$ 78500  <b>Assessed Bldg Value:</b> \$ 0  <b>Total Assessed Value:</b> \$78500</p>

NO SKETCH  
AVAILABLE



10

11

12

26

69

25-1

25

24

Fred Laird Rd

24

23

22

26

E Buckland Rd

# Assessment Field Card

Town of Buckland, Massachusetts



Parcel Information	
NO PHOTO AVAILABLE	<p><b>Address:</b> BRAY RD  <b>Map-Lot:</b> 9 0 21  <b>Patriot Account #:</b> 1033  <b>Owner:</b> BUCKLAND, TOWN OF  <b>Co-Owner:</b>  <b>Mailing Address:</b> 17 STATE STREET    SHELBURNE FALLS, MA 01370</p>
Building Exterior Details	General Information
<p><b>Building Type:</b>  <b>Year Built:</b>  <b>Grade:</b>  <b>Frame Type:</b>  <b>Living Units:</b> 0  <b>Building Condition:</b> Average  <b>Roof Cover:</b>  <b>Roof Type:</b>  <b>Exterior Wall Type:</b>  <b>Pool:</b> False</p>	<p><b>Total Acres:</b> 2  <b>Land Use Code:</b> 930  <b>Neighborhood Code:</b>  <b>Owner Occupied:</b> N  <b>Condo Name:</b>  <b>Condo Unit:</b>  <b>Zone:</b> R  <b>Utility Code 1:</b> TYPI  <b>Utility Code 2:</b>  <b>Utility Code 3:</b></p>
Building Area	Ownership History
<p><b>Gross Area:</b> 0 sqft  <b>Finished Area:</b> 0 sqft  <b>Basement Area:</b> 0 sqft  <b>Garage Area:</b> 0 sqft  <b>Detached Garage:</b> sqft  <b>Basement Garage:</b> sqft</p>	<p><b>Sale Date:</b> 11/3/1970  <b>Sale Price:</b> \$ 0  <b>Nal Description:</b> FAMILY  <b>Grantor (Seller):</b> CONWAY, DONALD P JR  <b>Book/Page:</b> 1266-511</p>
Building Interior	Assessed Value
<p><b>No. Total Rooms:</b> 0  <b>No. Bedrooms:</b> 0  <b>No. Full Baths:</b> 0  <b>No. Half Baths:</b> 0  <b>Bath Rating:</b>  <b>No. Kitchens:</b> 0  <b>Kitchen Rating:</b>  <b>Building Framing:</b>  <b>Interior Wall Type:</b>  <b>Fireplaces:</b> 0  <b>Solar Hot Water:</b> False  <b>Central Vac:</b> False  <b>Floor Type:</b>  <b>Heat Type:</b>  <b>Heat Fuel:</b>  <b>Percent A/C:</b></p>	<p><b>Assessed Yard Value:</b> \$ 0  <b>Assessed Land Value:</b> \$ 9400  <b>Assessed Bldg Value:</b> \$0  <b>Total Assessed Value:</b> \$9400</p>



Data shown on this report is provided for planning and informational purposes only. The municipality and CAI Technologies are not responsible for any use for other purposes or misuse or misrepresentation of this report.

NO SKETCH  
AVAILABLE



# Assessment Field Card

Town of Buckland, Massachusetts



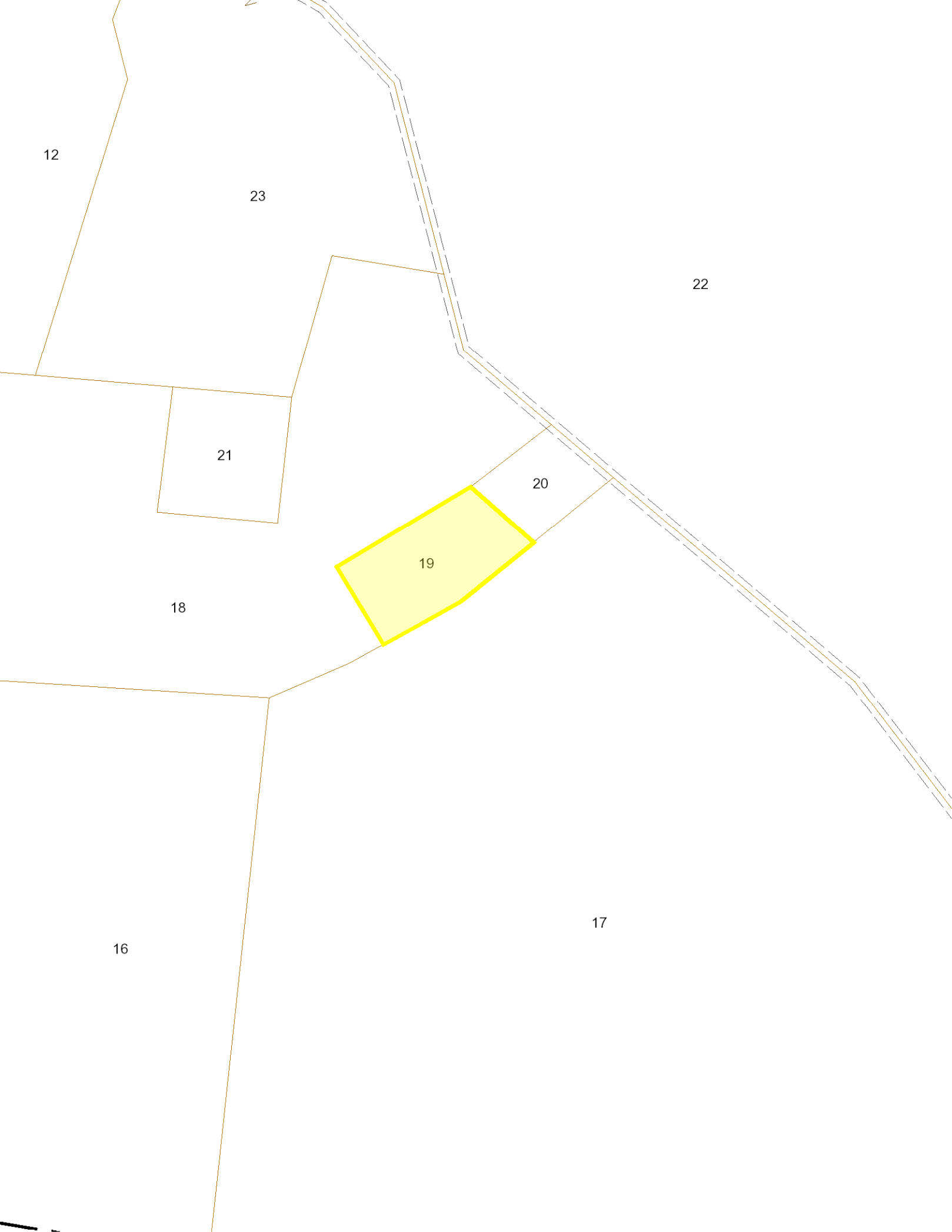
Parcel Information	
NO PHOTO AVAILABLE	<p><b>Address:</b> BRAY RD  <b>Map-Lot:</b> 9 0 19  <b>Patriot Account #:</b> 1026  <b>Owner:</b> BUCKLAND, TOWN OF  <b>Co-Owner:</b>  <b>Mailing Address:</b> 17 STATE STREET                        SHELBURNE FALLS, MA 01370</p>
Building Exterior Details	General Information
<p><b>Building Type:</b>  <b>Year Built:</b>  <b>Grade:</b>  <b>Frame Type:</b>  <b>Living Units:</b> 0  <b>Building Condition:</b>  <b>Roof Cover:</b>  <b>Roof Type:</b>  <b>Exterior Wall Type:</b>                      Pool: False</p>	<p><b>Total Acres:</b> 2  <b>Land Use Code:</b> 930  <b>Neighborhood Code:</b>  <b>Owner Occupied:</b> N  <b>Condo Name:</b>  <b>Condo Unit:</b>                      Zone: R  <b>Utility Code 1:</b> TYPI  <b>Utility Code 2:</b>  <b>Utility Code 3:</b></p>
Building Area	Ownership History
<p><b>Gross Area:</b> 0 sqft  <b>Finished Area:</b> 0 sqft  <b>Basement Area:</b> 0 sqft  <b>Garage Area:</b> 0 sqft  <b>Detached Garage:</b> sqft  <b>Basement Garage:</b> sqft</p>	<p><b>Sale Date:</b> 11/3/1970  <b>Sale Price:</b> \$ 0  <b>Nal Description:</b> FAMILY  <b>Grantor (Seller):</b> CONWAY, MORGAN PATRICK  <b>Book/Page:</b> 1266-510</p>
Building Interior	Assessed Value
<p><b>No. Total Rooms:</b> 0  <b>No. Bedrooms:</b> 0  <b>No. Full Baths:</b> 0  <b>No. Half Baths:</b> 0  <b>Bath Rating:</b>  <b>No. Kitchens:</b> 0  <b>Kitchen Rating:</b>  <b>Building Framing:</b>  <b>Interior Wall Type:</b>  <b>Fireplaces:</b> 0  <b>Solar Hot Water:</b> False  <b>Central Vac:</b> False  <b>Floor Type:</b>  <b>Heat Type:</b>  <b>Heat Fuel:</b>  <b>Percent A/C:</b></p>	<p><b>Assessed Yard Value:</b> \$ 0  <b>Assessed Land Value:</b> \$ 9400  <b>Assessed Bldg Value:</b> \$ 0  <b>Total Assessed Value:</b> \$9400</p>



Data shown on this report is provided for planning and informational purposes only. The municipality and CAI Technologies are not responsible for any use for other purposes or misuse or misrepresentation of this report.

NO SKETCH  
AVAILABLE





12

23

22

21

20

19

18

16

17

# Assessment Field Card

Town of Buckland, Massachusetts

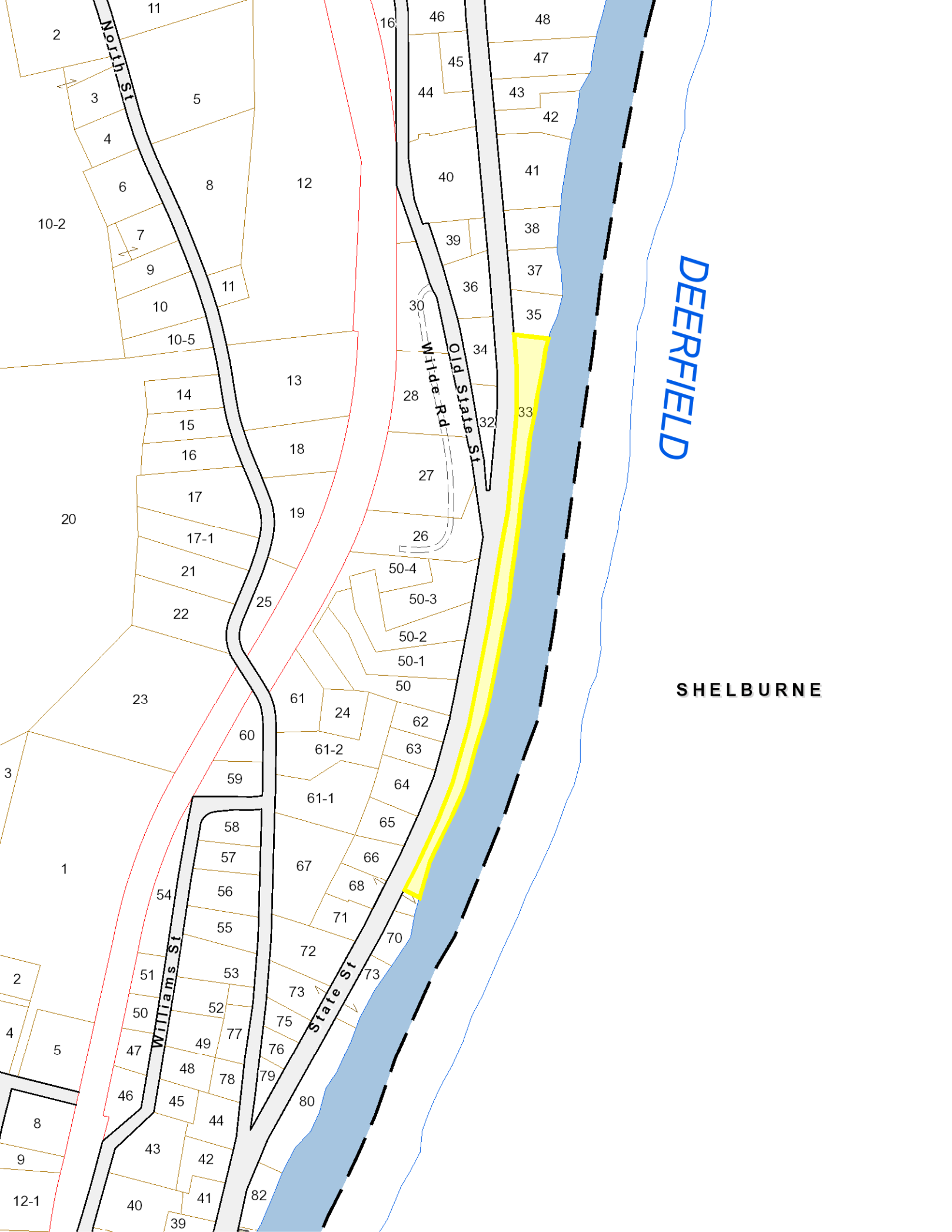


Parcel Information	
NO PHOTO AVAILABLE	<p><b>Address:</b> STATE ST  <b>Map-Lot:</b> 3-3 0 33  <b>Patriot Account #:</b> 192  <b>Owner:</b> BUCKLAND TOWN OF  <b>Co-Owner:</b> PARKING  <b>Mailing Address:</b> 17 STATE ST</p> <p style="text-align: right;">SHELBURNE FALLS, MA 01370</p>
Building Exterior Details	General Information
<p><b>Building Type:</b>  <b>Year Built:</b>  <b>Grade:</b>  <b>Frame Type:</b>  <b>Living Units:</b> 0  <b>Building Condition:</b> Average  <b>Roof Cover:</b>  <b>Roof Type:</b>  <b>Exterior Wall Type:</b>  <b>Pool:</b> False</p>	<p><b>Total Acres:</b> 1  <b>Land Use Code:</b> 930  <b>Neighborhood Code:</b>  <b>Owner Occupied:</b> N  <b>Condo Name:</b>  <b>Condo Unit:</b>  <b>Zone:</b> R  <b>Utility Code 1:</b> TYPI  <b>Utility Code 2:</b>  <b>Utility Code 3:</b></p>
Building Area	Ownership History
<p><b>Gross Area:</b> 0 sqft  <b>Finished Area:</b> 0 sqft  <b>Basement Area:</b> 0 sqft  <b>Garage Area:</b> 0 sqft  <b>Detached Garage:</b> sqft  <b>Basement Garage:</b> sqft</p>	<p><b>Sale Date:</b> 10/17/1996  <b>Sale Price:</b> \$ 0  <b>Nal Description:</b> OTHER  <b>Grantor (Seller):</b> BRUFFEE,ALFRED  <b>Book/Page:</b> 3174-140</p>
Building Interior	Assessed Value
<p><b>No. Total Rooms:</b> 0  <b>No. Bedrooms:</b> 0  <b>No. Full Baths:</b> 0  <b>No. Half Baths:</b> 0  <b>Bath Rating:</b>  <b>No. Kitchens:</b> 0  <b>Kitchen Rating:</b>  <b>Building Framing:</b>  <b>Interior Wall Type:</b>  <b>Fireplaces:</b> 0  <b>Solar Hot Water:</b> False  <b>Central Vac:</b> False  <b>Floor Type:</b>  <b>Heat Type:</b>  <b>Heat Fuel:</b>  <b>Percent A/C:</b></p>	<p><b>Assessed Yard Value:</b> \$ 0  <b>Assessed Land Value:</b> \$ 7200  <b>Assessed Bldg Value:</b> \$ 0  <b>Total Assessed Value:</b> \$7200</p>



Data shown on this report is provided for planning and informational purposes only. The municipality and CAI Technologies are not responsible for any use for other purposes or misuse or misrepresentation of this report.

NO SKETCH  
AVAILABLE



DEERFIELD

SHELBURNE

North St

Williams St

State St

Old State St  
Wilde Rd

2

11

16

46

48

3

5

45

47

4

8

12

44

43

10-2

7

11

40

41

6

10

11

39

38

10-5

30

36

37

14

13

28

35

15

18

27

16

19

26

33

17

17-1

25

50-4

50-3

21

22

25

50-2

50-1

23

61

24

50

62

3

59

61-2

63

1

58

67

66

54

57

68

71

51

56

72

70

50

53

73

73

47

49

75

76

46

48

77

78

45

44

79

80

43

42

82

40

41

39

12-1